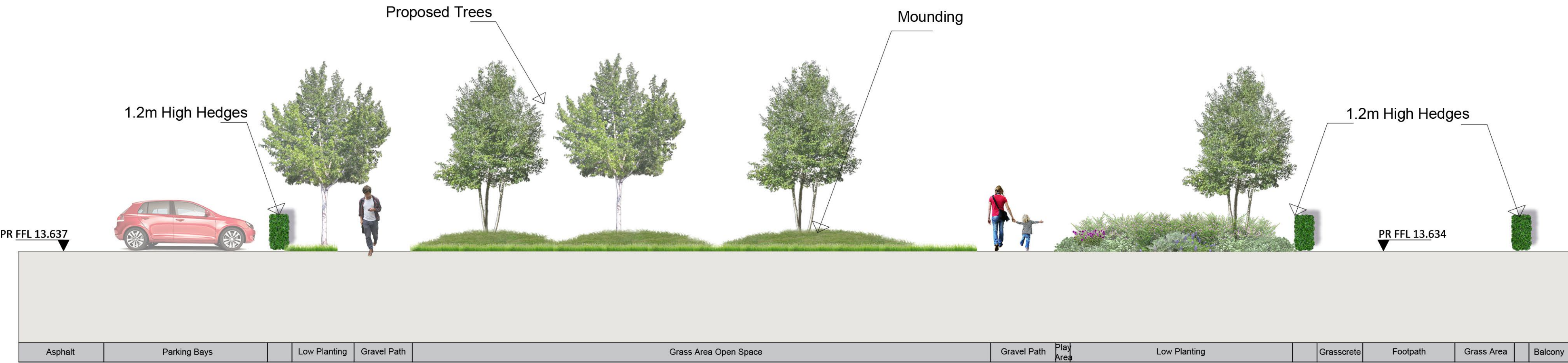
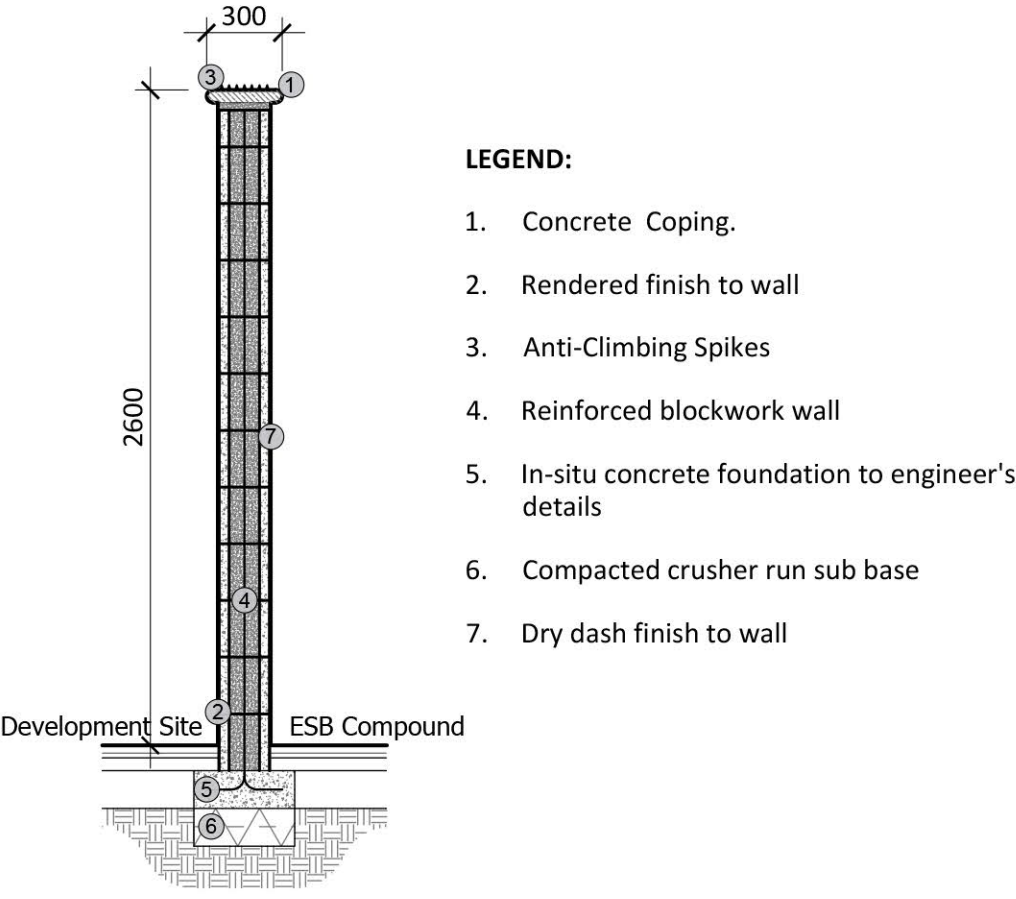


Copyright: All Rights Reserved.
This work is copyright and cannot be re-produced or copied in any form or by any means (graphic, electronic or mechanical including photocopying) without the written permission of the originator. Any license, express or implied, to use this document for any purpose whatsoever is restricted to the terms of the agreement or implied agreement between the originator and the instructing party.
Unless otherwise stated all dimensions are in millimeters. Where dimensions are not given, drawings must not be scaled and the matter must be referred to the Landscape Architect. If the drawing includes conflicting details/dimensions the matter must be referred to the Landscape Architect. All dimensions must be checked on site. The Landscape Architect must be informed, in the Contractor, of any discrepancies before work proceeds. THIS DRAWING IS TO BE READ IN CONJUNCTION WITH RELEVANT CONSULTANT'S DRAWINGS.

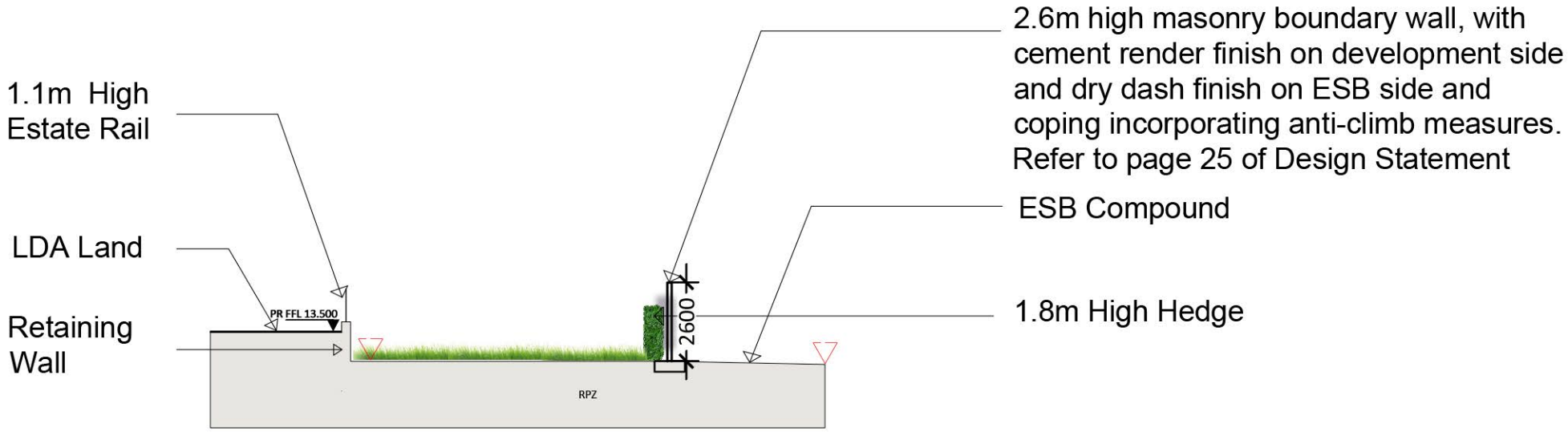
00 ORIENTATIVE PLAN
Plan
Scale 1:1000



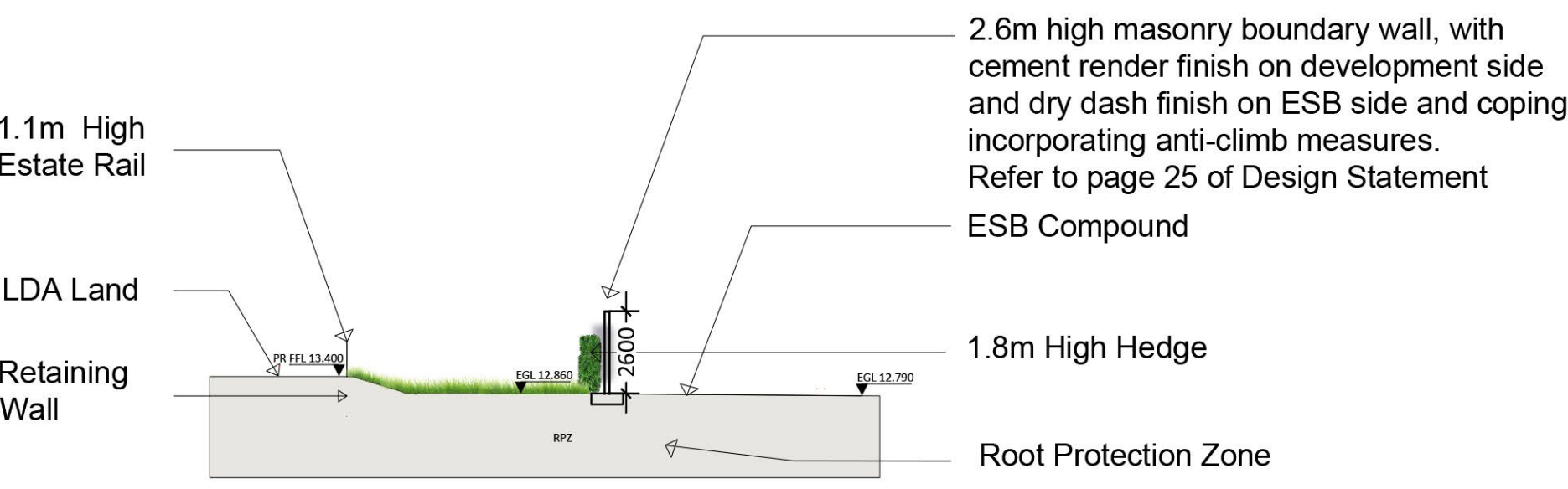
01 Landscape Section
SECTION 1-1
Scale 1:100




04 MASONRY BOUNDARY WALL
Typical Section
Scale 1:30
Note: All sub-bases to be confirmed by engineer



02 Landscape Section
SECTION 2-2
Scale 1:100



03 Landscape Section
SECTION 3-3
Scale 1:100

Issued for Planning		Revision Notes		MD/ GB	18/12/2024	Date	00	Rev
Status: PLANNING								
<div><div><div><div><div>Park Hood</div><div>Chartered Landscape Architects</div></div></div><div><div>Hawarden House, 163 Upper Newtownards Road, Belfast, BT4 3HZ</div><div>T: +44 (0) 28 9029 8020 E: info@parkhood.com</div><div>parkhood.com</div></div></div></div>								
Client: The Landscape Development Agency								
Project: LDA Wilton Sarsfield Road								
Title: Landscape Sections Sheet 1 of 2								
Job No: 7848		Scale@A1		As Shown		Date: Dec 2024		
Drawing Number								
Project	Originator	Volume	Level	Type	Role	Number	Revision	
7848	PHL	ZZ	ZZ	DR	L	1400	00	